

**Section XVI**

IN THE SUPREME COURT OF INDIA  
CIVIL APPELLATE JURISDICTION  
TRANSFERRED CASE NO. 2 OF 2004

In the matter of:

THE SECURITIES AND EXCHANGE BOARD  
OF INDIA

PETITIONER

VERSUS

THE GOLDEN FORESTS (I) LIMITED

RESPONDENT

And in the matter of:

NIKHIL KANT SYAL

APPLICANT

**NDOH: 20.03.2024**

**FILING INDEX**

<u>Sr. No.</u>	<u>Particulars</u>	<u>Copies</u>	<u>Court Fees</u>
1.	An affidavit in compliance of the order dated 24.01.2024 and 29.02.2024.		
2.	Annexure A-1 to A-9		
		Total	20

Filed on:  
14.03.2024

Filed by:



(SIDDHARTH)

Advocate for the applicant.

Computer Code: 2484  
Address: B-88/1, ground floor, East of Kailash,  
district South, Delhi-110065  
Contact: +91 7838537008; + 91 11 4938 4620  
Email: [siddharthjaiprakash@gmail.com](mailto:siddharthjaiprakash@gmail.com)

IN THE SUPREME COURT OF INDIA  
CIVIL APPELLATE JURISDICTION  
Transferred Case (Civil) No. 2 OF 2004

In the matter of:

THE SECURITIES AND EXCHANGE BOARD OF INDIA PETITIONER

VERSUS

THE GOLDEN FORESTS (I) LIMITED RESPONDENT

And in the matter of:

NIKHIL KANT SYAL APPLICANT

AN AFFIDAVIT IN COMPLIANCE OF THE ORDER DATED 24.01.2024  
AND 29.02.2024.

PAPER BOOK  
(FOR INDEX SEE INSIDE)

ADVOCATE FOR THE APPLICANT: SIDDHARTH

## INDEX

Sr. No.	Particulars	Pg. No.
1. .	An Additional Affidavit in compliance of the order dated 24.01.2024 and 29.02.2024 passed by the Hon'ble Court in Writ Petition (Civil) No. 188 of 2004.	1-6
2.	<b>Annexure A-1</b> True typed and translate copy of the Revenue (Patwari) records indicating that the land in Kot Village and surrounding areas where mining is being carried belong to Golden Forest Group in.	7-20
3.	<b>Annexure A-2</b> True typed and translate copy of the Revenue (Patwari) records indicating that the land in Kot Village and surrounding areas where mining is being carried belong to Golden Forest Group in.	21-42
4.	<b>Annexure A-3</b> Copy of the Map of the Kot village.	43
5.	<b>Annexure A-4</b> True copy of the Complaint filed before the Police Commissioner, Panchkula dated 01.02.2024 with tracking report.	44-48
6.	<b>Annexure A-5</b> True copy of the Complaint filed before the Joint Commissioner, Panchkula dated 01.02.2024 with tracking report.	49-51
7.	<b>Annexure A-6</b> True copy of the Affidavits of the residents of Kot Village area affirming the fact of mining.	52-63

8.	<b>Annexure A-7</b>	64-65
	True typed and translate copy of the letter of the Municipal Councillor Shri Salim Dabkouri.	
9.	<b>Annexure A-8</b>	66-69
	Photographs of the site in Kot Village of plots belonging to Golden Forest capturing the illegal mining.	
10.	<b>Annexure A-9</b>	70-145
	True typed and translate copy of the Revenue (Patwari) Records of some of the land parcels which have been omitted in the Evaluation Report.	
11.	Proof of Service	146

## IN THE SUPREME COURT OF INDIA

I.A. No. 157461 of 2022

Transferred Case (Civil) No.2 of 2004

IN THE MATTER OF:-

The Securities and Exchange Board of India

...Petitioner

Versus

The Golden Forest (I) Limited

...Respondent

AND IN THE MATTER OF: -


Nikhil Kant Syal

...Applicant

ADDITIONAL AFFIDAVIT IN COMPLIANCE OF THE ORDER DATED  
24.1.2024 AND 29.2.2024


I, Nikhil Syal aged about 42 years S/o Late Shri. R.K. Syal, R/o 573, Sector 12, Panchkula, Haryana, do hereby solemnly affirm and state as under:

1. That I am the Legal heir of the original promoter Mr. Rakesh Kant Syal & the majority shareholder of Respondent no. 1 in Transferred Case (Civil) No. 2 of 2004 presently being heard with Writ Petition (Civil) No. 188 of 2004 along with other petitions/interlocutory applications. Hence, I am competent to affirm this Affidavit and, as such, am well acquainted with the facts and circumstances of this case. I am 42 years of age and am the resident of 573, Sector 12, Panchkula, Haryana, presently at New Delhi.



Nikhil . K. Syal

2. That vide this Hon'ble Court vide order dated 24.1.2024 had directed the Deponent to submit:-
  - a) Details with respect to lands that have fallen prey to illegal mining by the encroachers and the Committee is not taking any steps for protection of the said land and is as a result permitting illegal mining.
  - b) Details with respect to the lands in Hoshiarpur, Punjab which have not been included in the assessment report of the Income Tax department.
3. That the Hon'ble Court further vide order dated 29.02.2024 was pleased to grant further time of 2 weeks to the Deponent to furnish the details of the lands which were not included by the committee in the assessment report of the Income Tax department and also the lands of the company which are subjected to illegal mining.
4. That it is submitted that wide scale illegal mining on the lands owned by the company in the village of Kot and surrounding areas in district Panchkula is being carried out.
5. That some of the plots which have been identified by the Deponent on which mining is being carried out are as under:
  - a. Khasra No. 3/15, 3/16, 3/6, 3/5 (Marked as area **A1** in the attached map of the Kot village)
  - b. Khasra No. 26/2, 26/3 (Marked as area **B1** in the attached map of the Kot village)
  - c. Khasra No. 34/16, 34/14, 34/15, 33/11, 33/20 (Marked as area **C1** in the attached map of the Kot village)



Nishu . K. Singh


- d. Khasra No. 35/7, 35/14, 35/19, 35/18, 35/22, 35/23 (Marked as area **C2** in the attached map of the Kot village)
- e. Khasra No. 42/2 (Marked as area **D1** in the attached map of the Kot village)
- f. Khasra No. 31/12, 31/3, 31/8, 31/9, 31/12, 31/19 (Marked as area **Drone** in the attached map of the Kot village)
- g. Khasra No. 24/12/2, 24/19, 24/21, 24/22 (Marked as area **E1** in the attached map of the Kot village).

A copy of the Land Revenue (Patwari) records (with translation) indicating that the said lands either belong to Golden Forest Group in totality or in part are annexed herewith as **Annexure A-1** (Page No. 7 to 20) and **Annexure A-2** (Page No. 21 to 42).

A copy of the Map of the Kot village is annexed herewith as **Annexure A-3** (Page No. 43 to           ).

6. That the Deponent has filed a complaint before the Commissioner of Police and other authorities for action to be taken. A copy of the Complaint filed before the Police Commissioner, Panchkula dated 01.02.2024 is annexed herewith as **Annexure A-4** (Page No. 44 to 48). A copy of the complaint to the Joint Commissioner of Panchkula Municipal Corporation dated 01.03.2024 is annexed herewith as **Annexure A -5** (Page No. 49 to 51).

7. That the Deponent also enquired about the mining at the local level at village Kot and surrounding villages, the residents of the area about also stated that they had agitated about the issue of illegal mining of land. In



*Nishant K. Singh*

addition to the Deponent's affidavit filed before this Hon'ble Court on 28.02.2024, affidavits of few residents of Kot village area are herewith as **Annexure A-6** (Page No. 52 to 63 ).

8. That Municipal Councillor Shri Salim Dabkouri of Ward No. 20, Municipal Corporation Panchkula has been agitating the issue of illegal mining in the Golden Forest Lands and other lands in Kot and surrounding villages. A copy of the letter of the Municipal Councillor Shri Salim Dabkouri with translation is annexed herewith as **Annexure A-7** (Page No. 64 to 65 ).

9. That on the personal visit of the Deponent to the mining site, he was accosted by the minsing officer and physically restrained, threatened from taking pictures as such the Deponent had to aerially photograph and video graph the activity of illegal mining on the lands of GFIL by drone. The photographs are annexed herewith as **Annexure A- 8** (Page No. 66 to 69 ).

10. In view of the above stated facts, the Deponent respectfully prays that the District Magistrate/Collector or any other such competent person be directed to submit a record as this Hon'ble Court may deem appropriate maybe directed to inspect and report on the present status of these lands. The Deponent respectfully submits that the committee in its report on the previous date in compliance to the order dated 24.1.2024 had submitted that Committee's officer (being the Committee's 'in house revenue assistant') had been deputed to check with the Revenue Officials whether mining activities are taking place and it had been reported that no such activities are taking place. The said report is not the correct position as is the evidence from the documents, photographs and affidavit of local



*Nishant K. Singh*

people & revenue records. Such activities have not only severely damaged the ecology but has also affected the value of the large traces of land belonging to the company.

11. That it is humbly submitted by the Deponent that lands admeasuring Approximately 1200 acres in Hoshiarpur, Punjab has been left out by the committee for assessment by the Income tax department. That in the absence of access to data and records of the Company exact particulars and the extent of exact land parcels cannot be furnished by the Deponent. That the Deponent and his family members have always cooperated and participated in giving all support and details available to them. The records which are missing and the Deponent verily believes that such records are available in the Head office of Golden Forests Limited.
12. That vast parcels of land in Hoshiarpur District of Punjab have not been included in the Evaluation Report of the IT Department. It is pointed out that the said land parcels belonged to Golden Forest Group, however it appears that the Punjab Government illegally took possession of these lands despite a status quo order violated the same by changing the name from Golden Forest Group to the name of State of Punjab in the revenue Records. The Land Revenue (Patwari) Records (with translation) of some of the land parcels which have been omitted in the Evaluation Report are annexed herewith as **Annexure A-9** ( **Page No. 70** to **145** ). That the Deponent had addressed a communication to the committee dated 12.12.2023 on hearing about the similar incidents which had been reported in a news report titled "*Mohali admn takes possession of Golden Forests land*" dated 24.11.2023 published by Times of India a reputed National English Daily. To the said letter of the Deponent the committee without



Nikhil - K. Singh

addressing any details replied stating that the issue is under active consideration of the Committee.

13. That it is further submitted that several land parcels in Orissa and Madhya Pradesh have similarly been omitted by the committee, and the corresponding details of such lands have not yet been forwarded to the Income Tax department for assessment. It is also submitted that the deponent is actively engaged in the process of locating, identifying such land parcels in the other states as well for which the deponent seeks further time and access to the land records being held by the Committee.

14. I say that the facts stated above are true to my knowledge and belief.

*Nikhil K. Syal*

(NIKHIL KANT SYAL)

### VERIFICATION

Verified at New Delhi on this 14 MAR 2024 that the contents of my above affidavit are true and correct to my knowledge and nothing has been concealed therefrom.

*Nikhil K. Syal*

(NIKHIL KANT SYAL)



ATTESTED

NOTARY PUBLIC  
DELHI (INDIA)

14 MAR 2024

07922400001039

नक़ल जमाबंदी (पड़त पटवार)

## ANNEXURE A-1



गाँव : कोट

हदबस्त न. : 238

जिला : पंचकुला

तहसील : पंचकुला

साल : 2021-2022

1	2	3	4	5	6	7	8	9	10	11
खेवट या जमाबंदी न.	खतौनी न.	नाम तरफ या पत्ती	विवरण सहित मालिक नाम	विवरण सहित काश्तकार	कुंए या सिंचाई के अन्य साधन का नाम	नम्बर खसरा या मुरब्बे और किले का नम्बर	रकबा और किस्म जमीन	दर और संख्या के ब्यौरे के साथ लगान जो मुजारा देता है	हिस्सा या हकीयत का पैमाना और बाछ का ढंग	अभियुक्ति
141 //	147	नजीर खा	गोल्डन फॉरेस्ट इण्डिया लिमिटेड	कृष्ण लाल पुत्र बलायती राम पुत्र		50// 23	8-0 ब.कदीम	चकोता 425 साल तमाम	कब्ज़ा पड़ता बशरह खेवट न.1	रपट न.362 दिनांक 21-03-09 परमजीत पुत्र
146			वासी S.C.O. No--834 वासी Mani Majra (UT)	वासीदेह हिस्सेदार						
148				खुदकाश्त		30// 1/1 31// 2 3 4 8 9 12 19 122// 4	1-2 बारानी 2-6 बारानी 7-6 बारानी 0-12 बारानी 3-10 बारानी 4-0 बारानी 7-18 बारानी 3-0 बारानी 8-2 बंजर कदीम			
					किते 9 कुल मजरुआ 37-16 29-14 बारानी 8-2 बंजर कदीम 122//		37-16			
149				करतार चंद पुत्र				चकोता 425 साल		

नकल मुताबिक असल है । नकल हस्त  
 खुवाहिश श्री/भीनती.....के  
 पुत्र/पुत्री/पत्नी श्री.....के  
 नाम तैयार कर के दी गई है । नकल  
 उजरत.....रु नगद वसूल पाई । नकल  
 रपट रोजनामचा नं.....पर दर्ज की गई ।

Generated vide Entry/Receipt No. 079202400001039 : Dated:06-03-2024 00:00:00

Generated by vinod079 from Web-Halris

Report Generation Date : 06/03/2024 01:31 PM

Nakal Fees Total Charges: 90 Rupees Only (Fee: 60 + Computer Service Charges:30)

Issued to : Malkit



नक़ल को वेरीफाई करने के लिए QR कोड को स्कैन करें।

06/3/24



079202400001039

## नकल जमाबंदी (पड़त पटवार)



गाँव : कोट

हदबस्त न. : 238

जिला : पंचकुला

तहसील : पंचकुला

साल : 2021-2022

खेवट या जमाबंदी न.	खतौनी न.	नाम तरफ या पत्नी	विवरण सहित मालिक नाम	विवरण सहित काश्तकार	कुंए या सिंचाई के अन्य साधन का नाम	नम्बर खसरा या मुरब्बे और किले का नम्बर	रक्बा और किस्म जमीन	दर और संख्या के ब्यौरे के साथ लगान जो मुजारा देता है	हिस्सा या हकीयत का पैमाना और बाछ का ढंग	अभियुक्ति
				गेंदा राम पुत्र गैर मौरूसी		13	16-6 बारानी	तमाम		
150		नजीर खा	वासी S.C.O. चालू	खुदकाश्त व मकबूजा		122// 19/2/2/2	40-0 गै. मु.			
141	चालू	नजीर खा चालू		जगंलात						
			मिजान हकीयत			किते 12 कुल मजरुआ 54-2 46-0 बारानी 8-2 बंजर कदीम 24//	102-2 कुल गैर मजरुआ 48-0 8-0 ब.कदीम 40-0 गै.मु.			
406	455	इकबाल सिंह	सुभाष शर्मा पुत्र रविदत्त पुत्र	खुदकाश्त	नलकूप	12/2	7-0 चाही	कब्जा पड़ता बशरह खेवट न.1	पेंसिल आरम्भ रजिस्ट्रेशन विवरण रजि न.1432 तिथि:09-10-2007 राशि: 6 कनाल -12 मरला 15 कनाल -0 मरला * इंतकाल पेंडिंग है * 4225 विरासत 4241 पारिवारिक हस्तांतरण 4345 दस्तबरदारी नामा	
426			किशन चन्द 127/1776 भाग वासीदेह उषा देवी बिधवा करनैल सिंह पुत्र नन्द सिंह 95/3552 भाग वासी अनिता देवी, सीमा देवी पुत्रियां करनैल सिंह पुत्र		नलकूप नलकूप नलकूप नलकूप नलकूप नलकूप नलकूप	19 21 22 29// 2 10/2 16/1 30// 1/2	8-0 चाही 8-0 चाही 8-0 चाही 9-4 चाही 4-8 चाही 6-14 चाही 4-4 बारानी			
						किते 8	55-10			

Generated vide Entry/Receipt No. 079202400001039 : Dated:06-03-2024 00:00:00

Issued to : Malkit

Generated by vinod079 from Web-Halris

Report Generation Date : 06/03/2024 01:31 PM

Naka! FeesTotal Charges: 90 Rupees Only (Fee: 60 + Computer Service Charges:30)



नकल को वेरीफाई करने के लिए QR कोड को स्कैन करें।



079202400001039

## नक़ल जमाबंदी (पड़त पटवार)



9

गाँव : कोट

हदबस्त न. : 238

जिला : पंचकुला

तहसील : पंचकुला

साल : 2021-2022

खेवट या जमाबंदी न.	खतौनी न.	नाम तरफ या पत्नी	विवरण सहित मालिक नाम	विवरण सहित काश्तकार	कुंए या सिंचाई के अन्य साधन का नाम	नम्बर खसरा या मुरब्बे और किले का नम्बर	रक्बा और किस्म जमीन	दर और संख्या के ब्यौरे के साथ लगान जो मुजारा देता है	हिस्सा या हकीयत का पैमाना और बाछ का ढंग	अभियुक्ति
--------------------	----------	------------------	----------------------	---------------------	------------------------------------	--	---------------------	--	---	-----------

नन्द सिंह

हर दो समभाग

31/1776 भाग

गुरदेव सिंह पुत्र

नन्द सिंह पुत्र

बीजा सिंह

31055/464424 भाग

सुमित्रा देवी पत्नी

हरकृष्ण लाल पुत्र

महेश दास

13/2960 भाग

रितू सिंह पत्नी

शिवपाल सिंह पुत्र

जगपाल

149/2220 भाग

गोल्डन फोरेस्ट इन्डिया

लि.

1/2 भाग

बन्तो देवी बिधवा व

राज कुमार ,

राम कुमार पुत्रान

मंगत राम पुत्र

जोत राम

हर तीन समभाग

1/8 भाग

वासीदेह

गुरविन्द्र सिंह पुत्र

कुल मजरुआ

55-10

51-6 चाही

4-4 बारानी

406चालू

इकबाल सिंह चालू

06/13/24

Generated vide Entry/Receipt No. 079202400001039 : Dated:06-03-2024 00:00:00

Issued to : Malkit

Generated by vinod079 from Web-Halris

Report Generation Date : 06/03/2024 01:31 PM

Nakal Fees+Total Charges: 90 Rupees Only (Fee: 60 + Computer Service Charges:30)



नक़ल को वेरीफाई करने के लिए QR कोड को स्कैन करें।



079202400001039

## नक़ल जमाबंदी (पड़त पटवार)



गाँव : कोट

हदबस्त न. : 238

जिला : पंचकुला

तहसील : पंचकूला

साल : 2021-2022

खेवट या जमाबंदी न.	खतौनी न.	नाम तरफ या पत्ती	विवरण सहित मालिक नाम	विवरण सहित काश्तकार	कुंए या सिंचाई के अन्य साधन का नाम	नम्बर खसरा या मुरब्बे और किले का नम्बर	रक्बा और किस्म जमीन	दर और संख्या के ब्यौरे के साथ लगान जो मुजारा देता है	हिस्सा या हकीयत का पैमाना और बाछ का ढंग	अभियुक्ति
741	805	मुशत्रका	करनैल सिंह पुत्र नन्द सिंह 167345/1857696 भाग वासी सुखदेव सिंह पुत्र नन्द सिंह पुत्र बीजा सिंह 129/4184 भाग वासीदेह	पन्नी लाल, जगन नाथ,	मंगंत राम पुत्र गोपाल पुत्र	29// 24/2	7-8 बारानी	कब्ज़ा पड़ता बशरह खेवट	3990 बैय नोट देखो खेवट न. 51 पर	
778			सीता राम, बाबू राम पुत्रान गोबिन्द राम पुत्र हर चार समभाग 1/60 भाग मैसर्ज अलकमिस्ट रियलटी प्रा.लि. 19/30 भाग गोल्डन फोरेस्ट इन्डिया लि. 7/20 भाग वासीदेह	वासीदेह गैर मौरूसी		25 किते 2 कुल मजरुआ 15-8 15-8 बारानी	8-0 बारानी 15-8	न.1 रपट न. 327 दिनांक 26-03-2019 मिन जानिब आलकमिस्ट		
	806			खुदकाश्त		32// 4/2 5/1	7-8 बाग नहरी 5-15 बाग नहरी			

Generated vide Entry/Receipt No. 079202400001039 : Dated:06-03-2024 00:00:00

Issued to : Malkit

Generated by vinod079 from Web-Hairis

Report Generation Date : 06/03/2024 01:31 PM

Nakal Fees Total Charges: 90 Rupees Only (Fee: 60 + Computer Service Charges:30)



नक़ल को वेरीफाई करने के लिए QR कोड को स्कैन करें।



079202400001039

## नकल जमाबंदी (पड़त पटवार)



गाँव : कोट

हदबस्त न. : 238

जिला : पंचकुला

तहसील : पंचकूला

साल : 2021-2022

खेवट या जमाबंदी न.	खतौनी न.	नाम तरफ या पत्ती	विवरण सहित मालिक नाम	विवरण सहित काश्तकार	कुए या सिंचाई के अन्य साधन का नाम	नम्बर खसरा या मुरब्बे और किले का नम्बर	रक्बा और किस्म जमीन	दर और संख्या के ब्यौरे के साथ लगान जो मुजारा देता है	हिस्सा या हकीयत का पैमाना और बाछ का दंग	अभियुक्ति
--------------------	----------	------------------	----------------------	---------------------	-----------------------------------	--	---------------------	--	---	-----------

किते 2

13-3

कुल मजरुआ

13-3

13-3 बाग नहरी

मिजान हकीयत

किते 4

28-11

कुल मजरुआ

28-11

15-8 बारानी

13-3 बाग नहरी

741 चालू

मुशत्रका चालू

2  
06/3/24

Generated vide Entry/Receipt No. 079202400001039 : Dated:06-03-2024 00:00:00

Issued to : Malkit

Generated by vinod079 from Web-Halris

Report Generation Date : 06/03/2024 01:31 PM

Nakal Fees Total Charges: 90 Rupees Only (Fee: 60 + Computer Service Charges:30)



नकल को वेरीफाई करने के लिए QR कोड को स्कैन करें।

**COPY OF JAMABANDI (RECORD OF RIGHTS) (PATWARI's COPY)**

079202400001039

Village : **KOT,**

Hadbast No.: 238, District : Panchkula

Tehsil : **Panchkula**

Year : 2021-2022

1	2	3	4	5	6	7	8	9	10	11
Khewat or Jamabandi No.	Khatouni No.	Name of Tarf or Patti	Name & detail of owner	Name & detail of cultivator	Well or other Mode of irrigation	Khasra No. or Muraba & Quilla No.	Area with type of land	Tax paid by tenant with detail & rate of payment	Share or scale and method of division	Remarks
141 // 146	147	Nazir Khan	Golden Forest India Limited Resident of S.C.O. No.-834	Krishan Lal son Valayati Ram son Local residents shareholders		50//  23	8-0 Un-cultivated (Fallow) land	Licensee 425 for years	Possession Rate of land as per Khewat No.1	Vide Report No.362 dated 21.03.09 Paramjit son
	148		Resident of Mani Majra (UT)	Self Cultivation		30//  1/1  31//  2  3  4  8	1-2 Rainfed   2-6 Rainfed 7-6 Rainfed 0-12 Rainfed 3-10 Rainfed			

**Contd..P.2/-**

-2-

## COPY OF JAMABANDI (RECORD OF RIGHTS) (PATWARI's COPY)

079202400001039


Village : KOT,

Hadbast No.: 238, District : Panchkula

Tehsil : Panchkula

Year : 2021-2022

Khewat or Jamabandi No.	Khatouni No.	Name of Tarf or Patti	Name & detail of owner	Name & detail of cultivator	Well or other Mode of irrigation	Khasra No. or Muraba & Quilla No.	Area with type of land	Tax paid by tenant with detail & rate of payment	Share or scale and method of division	Remarks
						9 <u>          </u> 12 <u>          </u> 19 <u>          </u> 122//  4	4-0 Rainfed  7-18 Rainfed  3-0 Rainfed  8-2 Un-cultivated (Fallow) land  37-16			
						Units 9 Total <u>Cultivated</u>  37-16  29-14 Rainfed  8-2 Un-cultivated (Fallow) land				



Certified to be true & Correct  
Translation from Hindi / Punjabi /  
English language to English / Punjabi  
Hindi language

09 MAR 2024

Contd..P.3/-

-3-

## COPY OF JAMABANDI (RECORD OF RIGHTS) (PATWARI's COPY)

079202400001039

Village : KOT,

Hadbast No.: 238, District : Panchkula

Tehsil : Panchkula

Year : 2021-2022

Khewat or Jamabandi No.	Khatouni No.	Name of Tarf or Patti	Name & detail of owner	Name & detail of cultivator	Well or other Mode of irrigation	Khasra No. or Muraba & Quilla No.	Area with type of land	Tax paid by tenant with detail & rate of payment	Share or scale and method of division	Remarks
	149			Kartar Chand son Gaiinda		122// 13	16-6 Rainfed	Licensee 425 for years		
	150	Nazir Khan		Ram son Tenancy at Will Resident of S.C.O. contd.	Self cultivation & owner in possession Forest	122// 19/2/2/2	40-0 Gr. Mum			
				Total Holdings		Units 12 Total Cultivated 54-2 46-0 Rainfed 8-2 un-	102-2 Total uncultivated 48-0 8-0 (Fallow) land 40-0 Gr. Mum			



Certified to be true & Correct  
Translation from Hindi / Punjabi /  
English language to English / Punjabi  
Hindi language

09 MAR 2024

Contd..P.4/-

-4-

## COPY OF JAMABANDI (RECORD OF RIGHTS) (PATWARI's COPY)

079202400001039

Village : KOT,

Hadbast No.: 238,

District : Panchkula

Tehsil : Panchkula

Year : 2021-2022

Khewat or Jamabandi No.	Khatouni No.	Name of Tarf or Patti	Name & detail of owner	Name & detail of cultivator	Well or other Mode of irrigation	Khasra No. or Muraba & Quilla No.	Area with type of land	Tax paid by tenant with detail & rate of payment	Share or scale and method of division	Remarks
141 contd.		Nazir Khan contd.				cultivated (Fallow) Land				
406 // 426	455	Iqbal Singh	Subhash Sharma son Ravidutt son	Self cultivation	Tube-well	24// 12/2	7-0 chahi		Possession Rate of land as per Khewat No.1	-----Pencil Starts----- Registration Details -----
			Kishan Chand		Tube-well	19	8-0 chahi			Reg.No.1432 dated
			127/1776 share local residents		Tube-well	22	8-0 chahi			09.10.2007 Amount:
			Usha Devi widow		Tube-well	29//	9-4 chahi			6 Kanal – 12 Marla
			Karnail Singh son of Nand Singh		Tube-well	2	4-8 chahi			15 Kanal – 0 Marla
			95/3552 share		Tube-well	10/2	6-14 chahi			*Mutation is pending*
						16/1				4225 Succession
						30//				4241 Family Transfer



Certified to be true & correct  
Translation from Hindi / Punjabi /  
English language to English / Punjabi /  
Hindi language

09 MAR 2024

Contd..P.5/-

-5-

## COPY OF JAMABANDI (RECORD OF RIGHTS) (PATWARI's COPY)

079202400001039

Village : KOT,

Hadbast No.: 238, District : Panchkula

Tehsil : Panchkula

Year : 2021-2022

Khewat or Jamabandi No.	Khatouni No.	Name of Tarf or Patti	Name & detail of owner	Name & detail of cultivator	Well or other Mode of irrigation	Khasra No. or Muraba & Quilla No.	Area with type of land	Tax paid by tenant with detail & rate of payment	Share or scale and method of division	Remarks
406 contd.	455 contd.	Iqbal Singh contd.	local resident Anita Devi, Seema Devi daughters of Karnail Singh son of Nand Singh each one-half share 311/1776 Gurdev Singh son Nand Singh son Bija Singh 31055/464424 share Sumitra Devi wife Harkrishan Lal son			1/2 ----- Units 8 Total Cultivated ----- 55-10 ----- 51-6 chahi 4-4 Rainfed	4-4 Rainfed ----- 55-10			4345 Relinquished



Certified to be true & Correct  
Translation from Hindi / Punjabi /  
English language to English / Punjabi  
Hindi language

09 MAR 2024

Contd..P.6/-

-6-

## COPY OF JAMABANDI (RECORD OF RIGHTS) (PATWARI's COPY)


079202400001039

Village : KOT,

Hadbast No.: 238, District : Panchkula

Tehsil : Panchkula

Year : 2021-2022

Khewat or Jamabandi No.	Khatou ni No.	Name of Tarf or Patti	Name & detail of owner	Name & detail of cultivator	Well or other Mode of irrigation	Khasra No. or Muraba & Quilla No.	Area with type of land	Tax paid by tenant with detail & rate of payment	Share or scale and method of division	Remarks
406 contd.		Iqbal Singh contd.	Mahesh Dass 13/2960 share Ritu Singh wife Shivpal Singh son Jagpal 149/2220 share Golden Forest India Ltd. 1/2 share Banto Devi widow & Raj Kumar, Ram							 <p>Certified to be true &amp; Correct            Translation from Hindi / Punjabi /            English language to English / Punjabi            Hindi language            09 MAR 2024</p>

Contd..P.7/-

-7-

## COPY OF JAMABANDI (RECORD OF RIGHTS) (PATWARI's COPY)

079202400001039


Village : KOT,

Hadbast No.: 238,

District : Panchkula

Tehsil : Panchkula

Year : 2021-2022

Khewat or Jamabandi No.	Khatou ni No.	Name of Tarf or Patti	Name & detail of owner	Name & detail of cultivator	Well or other Mode of irrigation	Khasra No. or Muraba & Quilla No.	Area with type of land	Tax paid by tenant with detail & rate of payment	Share or scale and method of division	Remarks
406 contd.		Iqbal Singh contd.	Kumar sons Mangat Ram son Jot Ram each one/third share 1/8 share local residents Gurvinder Singh son Karnail Singh son Nand Singh 167345/ 1857696 share Sukhdev Singh							 <p>Certified to be true &amp; correct Translation from Hindi / Punjabi / English language to English / Punjabi / Hindi language</p> <p><i>[Signature]</i></p>

09 MAR 2024

Contd..P.8/-

-8-

## COPY OF JAMABANDI (RECORD OF RIGHTS) (PATWARI's COPY)

079202400001039

Village : KOT,

Hadbast No.: 238, District : Panchkula

Tehsil : Panchkula

Year : 2021-2022

Khewat or Jamabandi No.	Khatouni No.	Name of Tarf or Patti	Name & detail of owner	Name & detail of cultivator	Well or other Mode of irrigation	Khasra No. or Muraba & Quilla No.	Area with type of land	Tax paid by tenant with detail & rate of payment	Share or scale and method of division	Remarks
406 contd.		Iqbal Singh contd.	son Nand Singh son Bija Singh 129/4184 share local residents							
741 // 778	805	Joint	Panni Lal, Jagan Nath Sita Ram, Babu Ram sons of Gobind Ram son each one/fourth share 1/60 share M/s. Alchemist Reality Pvt. Ltd. 10/30 share Golden Forest India Ltd. 7/20 share local residents	Mangat Ram son Gopal son Local residents Tenancy at Will		29// 24/2 25 ----- Units 2 Total cultivated 15-8 ----- 15-8 Rainfed	7-8 Rainfed 8-0 Rainfed ----- 15-8		Possession Rate of land as per Khewat No.1	3990 Sale Note: See Khewat No.51 Report No.327 dated 26.03.2019 By Alchemist



Certified to be true & Correct  
translation from Hindi / Punjabi /  
English language to English / Punjabi /  
Hindi language

Contd..P.9/-

09 MAR 2024

-9-

## COPY OF JAMABANDI (RECORD OF RIGHTS) (PATWARI's COPY)

079202400001039


Village : KOT,

Hadbast No.: 238, District : Panchkula

Tehsil : Panchkula

Year : 2021-2022

Khewat or Jamabandi No.	Khatou-ni No.	Name of Tarf or Patti	Name & detail of owner	Name & detail of cultivator	Well or other Mode of irrigation	Khasra No. or Muraba & Quilla No.	Area with type of land	Tax paid by tenant with detail & rate of payment	Share or scale and method of division	Remarks
	806			Self Cultivation	32// 4/2 5/1 Units 2 Total Cultivated 13-3	7-8 Garden Nehri 5-15 Garden Nehri	13-3			Attested to be true copy as per the original. Copy has been prepared accordingly and given to S/Smt. Malkit s/o,d/o,w/o Naresh Kumar. Charges of Rs.____ received on account of copying.
741 contd.	Joint contd.		Total Holdings		13-3 Garden Nehri Units 4 Total Cultivated 28-11 Rainfed 15-8 Rainfed 13-3 Garden Nheri		-- 28-11			Report for copy has been entered in Roznamcha No.____.
										Sd/- Halqua Patwari 06/3/24



Certified to be true & Correct  
Translation from Hindi / Punjabi /  
English language to English / Punjabi /  
Hindi language

True Typed and Translated Copy

09 MAR 2024

## ANNEXURE A-2



079202400001038

नक़ल जमाबंदी (पड़त पटवार)

गाँव : कोट

हदबस्त न. : 238

जिला : पंचकुला

तहसील : पंचकुला

साल : 2021-2022

1	2	3	4	5	6	7	8	9	10	11
खेवट या जमाबंदी न.	खतौनी न.	नाम तरफ या पत्ती	विवरण सहित मालिक नाम	विवरण सहित काश्तकार	कुंए या सिंचाई के अन्य साधन का नाम	नम्बर खसरा या मुरब्बे और किले का नम्बर	रक्बा और किस्म जमीन	दर और संख्या के ब्यौरे के साथ लगान जो मुजारा देता है	हिस्सा या हकीयत का पैमाना और बाछ का ढंग	अभियुक्ति
339	367	सुरजभान	गोल्डन फोरेस्ट प्रा लि.नई दिल्ली	खुदकाश्त		33// 16/2	1-4 बाग नहरी		कब्ज़ा पड़ता बशरह खेवट	स्टे आर्डर बरुये रपट न0 499 दिनांक 24-
359			गोल्डन फोरेस्ट प्रा लि., ऐस.सी.ओ.834,मनीमाजरा यू.टी वासीदेह			17 18 19/2 35// 4/3 6/2 7 13 14 19 26 36// 29 42// 3 47// 4/2 22	6-0 बाग नहरी 8-12 बारानी 1-16 बारानी  1-6 बारानी 0-16 बारानी 7-8 बारानी 0-19 बारानी 3-12 बारानी 2-13 बारानी 2-3 बारानी  4-3 बारानी 3-16 बारानी 4-6 बारानी 0-9 बारानी		न.1 7-02 को मुख्यालय बन्दोबस्त हरियाणा चण्डीगढ द्वारा नम्बर खसरा 122/1 वा 50//24/1, 67//4/2, 0-12 तदादी 12-13 पर ऐनीलेशन स्टे है। बदर नं0 19 3990 बैय	
						किते 15 कुल मजरुआ 49-3 41-19 बारानी	49-3			

अकल मुहता 9 जमान  
खुवाहिश श्री/निकती.....  
पुत्र/पुत्री/पत्नी श्री.....  
नाम तैयार कर के दी गई है। जमान  
उजरत.....रुतगद वगुनमर्ग.....  
रपट रोजमानमा भ.....पर दवा का.....

06/12

नकल मुताबिक जमाबंदी  
खुदाहिश की/मालिकी की...  
पुत्र/पुत्री/पत्नी की...  
नाम तैयार कर के दो नई है। जमाबंदी  
उत्तरत...  
रपट शेजनामया है...  
06/07/29

Generated vide Entry/Receipt No. 079202400001038 : Dated:06-03-2024 00:00:00

Issued to : Malkit

Generated by vinod079 from Web-Halris

Report Generation Date : 06/03/2024 01:32 PM

Nakal Fees Total Charges: 115 Rupees Only (Fee: 70 + Computer Service Charges:45)



नक़ल को वेरीफाई करने के लिए QR कोड को स्कैन करें।



079202400001038

## नकल जमाबंदी (पड़त पटवार)



गाँव : कोट

हदबस्त न. : 238

जिला : पंचकुला

तहसील : पंचकुला

साल : 2021-2022

खेवट या जमाबंदी न.	खतौनी न.	नाम तरफ या पत्ती	विवरण सहित मालिक नाम	विवरण सहित काश्तकार	कुए या सिंचाई के अन्य साधन का नाम	नम्बर खसरा या मुरब्बे और किले का नम्बर	रकबा और किस्म जमीन	दर और संख्या के ब्यौरे के साथ लगान जो मुजारा देता है	हिस्सा या हकीयत का पैमाना और बाछ का ढंग	अभियुक्ति
368				गुरदेव सिंह पुत्र सुरज भान पुत्र हेम राज		7-4 बाग नहरी 67// 4/2	0-12 चाही			
339	चालू	सुरजभान चालू		गैर मौरुसी						
			मिजान हकीयत			किते 16 कुल मजरुआ 49-15	49-15			
448	499	इकबाल सिंह	सुरजीत सिंह पुत्र दयाल सिंह पुत्र	महिन्द्र सिंह वासीदेह		7-4 बाग नहरी 28// 20/2	6-4 बारानी			
467			मन्शा सिंह 1/108 भाग बलजिन्द्र सिंह, शमशेर सिंह, सुखविन्द्र सिंह पुत्रान बीर सिंह पुत्र हर तीन समभाग 257/7776 भाग मैसर्ज अलकमिस्ट	हिस्सेदार		33// 1 9 10 11 20 34// 5 6 14	8-0 बारानी 3-0 बारानी 8-0 बारानी 6-16 बारानी 5-12 बारानी 7-8 बारानी 9-14 बारानी 3-0 बारानी	कब्ज़ा पड़ता बशरह खेवट न.1	3990 बैय नोट देखो खेवट न. 51 पर रपट न. 327 दिनांक 26-03-2019 मिन जानिब आलकमिस्ट	

Generated vide Entry/Receipt No. 079202400001038 : Dated:06-03-2024 00:00:00

Issued to : Malkit

Generated by vinod079 from Web-Halris

Report Generation Date : 06/03/2024 01:32 PM

Nakal Fees Total Charges: 115 Rupees Only (Fee: 70 + Computer Service Charges:45)



नकल को वेरीफाई करने के लिए QR कोड को स्कैन करें।



079202400001038

## नक़ल जमाबंदी (पड़त पटवार)



गाँव : कोट

हदबस्त न. : 238

जिला : पंचकुला

तहसील : पंचकुला

साल : 2021-2022

खेवट या जमाबंदी न.	खतौनी न.	नाम तरफ या पत्ती	विवरण सहित मालिक नाम	विवरण सहित काश्तकार	कुंए या सिंचाई के अन्य साधन का नाम	नम्बर खसरा या मुरब्बे और किले का नम्बर	रकबा और किस्म जमीन	दर और संख्या के ब्यौरे के साथ लगान जो मुजारा देता है	हिस्सा या हकीयत का पैमाना और बाछ का ढंग	अभियुक्ति
			प्रा.लि. 772/1525 भाग मैसर्ज गोल्डन फोरेस्ट प्रा.लि.नई दिल्ली 5353603/11858400 भाग वासीदेह			15 16 25/1 ----- किते 12 कुल मजरुआ ----- 76-5 ----- 76-5 बारानी 25// 25/1	8-0 बारानी 8-0 बारानी 2-11 बारानी ----- 76-5 ----- 7-12 बारानी			
497 //	552	इकबाल सिंह	गोल्डन फोरेस्ट इन्डिया लि. S.C.O No. 834	खुदकाश्त		29// 5 33// 19/1 25/2 35// 18 20 22 23 41// 13/2 42// 2 16/2 -----	8-0 चाही 2-13 बारानी 0-19 बारानी ज.द. 3-8 बारानी 0-7 बारानी 7-7 बारानी 2-18 बारानी 2-4 बारानी 6-16 बारानी 2-13 बारानी -----	कब्ज़ा बदर नं0 18 पड़ता बशरह बदर नं0 20 खेवट न.1		
520			Manimajra U.T.							

06/3/24

Generated vide Entry/Receipt No. 079202400001038 : Dated:06-03-2024 00:00:00

Issued to : Malkit

Generated by : vinod079 from Web-Halris

Report Generation Date : 06/03/2024 01:32 PM

Nakal FeesTotal Charges: 115 Rupees Only (Fee: 70 + Computer Service Charges:45)



नक़ल को वेरीफाई करने के लिए QR कोड को स्कैन करें।





079202400001038

## नकल जमाबंदी (पड़त पटवार)



गाँव : कोट

हदबस्त न. : 238

जिला : पंचकुला

तहसील : पंचकुला

साल : 2021-2022

खेवट या जमाबंदी न.	खतौनी न.	नाम तरफ या पत्ती	विवरण सहित मालिक नाम	विवरण सहित काश्तकार	कुंए या सिंचाई के अन्य साधन का नाम	नम्बर खसरा या मुरब्बे और किले का नम्बर	रक्बा और किस्म जमीन	दर और संख्या के ब्यौरे के साथ लगान जो मुजारा देता है	हिस्सा या हकीयत का पैमाना और बाछ का ढंग	अभियुक्ति
--------------------	----------	------------------	----------------------	---------------------	------------------------------------	--	---------------------	--	---	-----------

500  
//  
523

558

इकबाल सिंह

मैसर्ज अलकैमिस्ट

खुदकाश्त

रियलटी प्रा.लि.

197/558 भाग

मैसर्ज गोल्डन फोरेस्ट

प्रा.लि.

361/558 भाग

वासीदेह

38-16 बारानी

0-19 बारानी ज.द.

26//

1

0-13 बारानी

2

3-16 बारानी

3

7-19 बारानी

4

7-11 बारानी

5

1-10 बारानी

8/2

6-9 बारानी

किते 6

27-18

कुल मजरुआ

27-18

27-18 बारानी

1//

21

0-8 गै. मु.

761

//

829

मुशत्रका

गोल्डन फोरेस्ट इन्डिया लि.

खुदकाश्त व मकबूजा

802

पुत्र  
वासीदेह

मालक

2//

25

1-12 गै. मु.

जखीरा दरखतान

3//

5

3-4 गै. मु.

जखीरा दरखतान

6

4-16 गै. मु.

जखीरा दरखतान

कब्जा

3990 बैय

पड़ता बशरह

खेवट

न.1

06/3/24

Generated vide Entry/Receipt No. 079202400001038 : Dated:06-03-2024 00:00:00

Issued to : Malkit

Generated by vinod079 from Web-Halris

Report Generation Date : 06/03/2024 01:32 PM

Nakal Fees Total Charges: 115 Rupees Only (Fee: 70 + Computer Service Charges:45)



नकल को वेरीफाई करने के लिए QR कोड को स्कैन करें।



079202400001038

## नक़ल जमाबंदी (पड़त पटवार)



गाँव : कोट

हदबस्त न. : 238

जिला : पंचकुला

तहसील : पंचकुला

साल : 2021-2022

खेवट या जमाबंदी न.	खतौनी न.	नाम तरफ या पत्ती	विवरण सहित मालिक नाम	विवरण सहित काश्तकार	कुंए या सिंचाई के अन्य साधन का नाम	नम्बर खसरा या मुरब्बे और किले का नम्बर	रकबा और किस्म जमीन	दर और संख्या के ब्यौरे के साथ लगान जो मुजारा देता है	हिस्सा या हकीयत का पैमाना और बाछ का ढंग	अभियुक्ति
--------------------	----------	------------------	----------------------	---------------------	------------------------------------	--	--------------------	--	---	-----------

15 6-8 गै. मु.  
जखीरा दरखतान  
16 7-16 गै. मु.  
जखीरा दरखतान  
4//  
1 2-16 बारानी  
10 6-0 बारानी  
12 2-0 बारानी  
17/1 5-2 बारानी  
17/2 2-18 गै. मु.  
जखीरा दरखतान  
19 2-0 बारानी  
20 8-0 गै. मु.  
जखीरा दरखतान  
21 8-0 बारानी  
23 2-0 बारानी  
24 8-0 बारानी  
25 8-0 बारानी  
5//  
21 4-13 बारानी  
6//  
20 8-2 बारानी  
21 8-0 बारानी  
22/1 6-0 बारानी  
7//  
2 2-17 बारानी  
13 8-0 बारानी  
14/1 0-9 बारानी

761 चालू

मुशत्रका चालू

Generated vide Entry/Receipt No. 079202400001038 : Dated:06-03-2024 00:00:00

Issued to : Malkit

Generated by vinod079 from Web-Halris

Report Generation Date : 06/03/2024 01:32 PM

Nakal Fees Total Charges: 115 Rupees Only (Fee: 70 + Computer Service Charges:45)



6/8

नक़ल को वेरीफाई करने के लिए QR कोड को स्कैन करें।



079202400001038

## नकल जमाबंदी (पड़त पटवार)



27

गाँव : कोट

हदबस्त न. : 238

जिला : पंचकुला

तहसील : पंचकुला

साल : 2021-2022

खेवट या जमाबंदी न.	खतौनी न.	नाम तरफ या पत्ती	विवरण सहित मालिक नाम	विवरण सहित काश्तकार	कुंए या सिंचाई के अन्य साधन का नाम	नम्बर खसरा या मुरब्बे और किले का नम्बर	रक्बा और किस्म जमीन	दर और संख्या के ब्यौरे के साथ लगान जो मुजारा देता है	हिस्सा या हकीयत का पैमाना और बाछ का ढंग	अभियुक्ति
--------------------	----------	------------------	----------------------	---------------------	------------------------------------	--	---------------------	--	---	-----------

14/3 2-19 बारानी  
15 2-18 बारानी  
16 8-0 बारानी  
21/2 0-4 बारानी  
8//  
1 8-0 गै. मु.  
जखीरा दरखतान  
11//  
3 4-8 बारानी  
4/1 0-18 बारानी  
14/2 2-8 बारानी  
15/1 2-10 बारानी  
15/2/1 0-14 बारानी  
17/2 3-8 बारानी  
18 4-4 बारानी  
19 0-16 बारानी  
25/1 2-9 बारानी  
17//  
1 8-0 बारानी  
10/1 4-0 बारानी  
121//  
16/1 8-0 गै. मु.  
121/16/2 20-17 चाही  
122/1 7-5 बारानी

761चालू

मुशत्रका चालू

किते 43 208-19  
कुल मजरुआ कुल गैर मजरुआ

06/3/25

Generated vide Entry/Receipt No. 079202400001038 : Dated:06-03-2024 00:00:00

Issued to : Malkit

Generated by vinod079 from Web-Halris

Report Generation Date : 06/03/2024 01:32 PM

Nakal Fees Total Charges: 115 Rupees Only (Fee: 70 + Computer Service Charges:45)



नकल को वेरीफाई करने के लिए QR कोड को स्कैन करें।



079202400001038

## नक़ल जमाबंदी (पड़त पटवार)



गाँव : कोट

हदबस्त न. : 238

जिला : पंचकुला

तहसील : पंचकूला

साल : 2021-2022

खेवट या जमाबंदी न.	खतौनी न.	नाम तरफ या पत्ती	विवरण सहित मालिक नाम	विवरण सहित काश्तकार	कुए या सिंचाई के अन्य साधन का नाम	नम्बर खसरा या मुरब्बे और किले का नम्बर	रक्बा और किस्म जमीन	दर और संख्या के ब्यौरे के साथ लगान जो मुजारा देता है	हिस्सा या हकीयत का पैमाना और बाछ का दंग	अभियुक्ति
--------------------	----------	------------------	----------------------	---------------------	-----------------------------------	--	---------------------	--	---	-----------

157-17

51-2

20-17 चाही

51-2 गै.मु.

137-0 बारानी

नक़ल मुदतक अखल है।  
 खुवाहिश श्री/श्रीमती.....  
 पुत्र/पुत्री/पत्नी श्री.....के  
 नाम तैयार कर के दी गई है। नक़ल  
 उजरत.....रु तगद वसूल पाई। नक़ल  
 रपट रोजनामावा व.....पर दर्ज की गई।

*Handwritten signature*  
 08/12/24

Generated vide Entry/Receipt No. 079202400001038 : Dated:06-03-2024 00:00:00

Issued to : Malkit

Generated by : vinod079 from Web-Hairs

Report Generation Date : 06/03/2024 01:32 PM

Naka Fees Total Charges: 115 Rupees Only (Fee: 70 + Computer Service Charges:45)



नक़ल को वेरीफाई/करने के लिए QR कोड को स्कैन करें।

079202400001038

Year : 2021-2022

Certified to be true & Correct  
Translation from Hindi / Punjabi /  
English language to English / Punja  
Hindi language

09 MAR 2024

**Contd..P.2/-**

-2-

## COPY OF JAMABANDI (RECORD OF RIGHTS) (PATWARI's COPY)

079202400001038

Village : KOT,

Hadbast No.: 238, District : Panchkula

Tehsil : Panchkula

Year : 2021-2022

Khewat or Jamab andi No.	Khatouni No.	Name of Tarf or Patti	Name & detail of owner	Name & detail of cultivator	Well or other Mode of irrigation	Khasra No. or Muraba & Quilla No.	Area with type of land	Tax paid by tenant with detail & rate of payment	Share or scale and method of division	Remarks
						26	2-3 Rainfed			
						36//				
						29	4-3 Rainfed			
						42//				
						3	3-16 Rainfed			
						47//				
						4/2	4-6 Rainfed			
						22	0-9 Rainfed			
						Units 15	49-3			
						Total				
						Cultivated				
						49-3				
						41-19				
						Rainfed				



Certified to be true & Correct  
 Translation from Hindi / Punjabi /  
 English language to English / Punjabi  
 Hindi language

09 MAR 2024

Contd..P.3/-

-3-

## COPY OF JAMABANDI (RECORD OF RIGHTS) (PATWARI's COPY)

079202400001038

Village : KOT,

Hadbast No.: 238, District : Panchkula

Tehsil : Panchkula

Year : 2021-2022

Khewat or Jamabandi No.	Khatou -ni No.	Name of Tarf or Patti	Name & detail of owner	Name & detail of cultivator	Well or other Mode of irrigation	Khasra No. or Muraba & Quilla No.	Area with type of land	Tax paid by tenant with detail & rate of payment	Share or scale and method of division	Remarks
339 contd.	368	Surajbhan contd.		Gurdev Singh son Suraj Bhan son Hem Raj Tenancy at Will		7-4 Garden Nehri  67//  4/2	0-12 Chahi			
			Total Holdings			Units 16 Total cultivated				
						49-15 0-12 Chahi 49-19 Ranifed 7-4 Garden Nehri				
448 // 467	499	Iqbal Singh	Surjit Singh son Dayal Singh son	Mahinder Singh local resident		28//  20/2	6-4 Rainfed			



Certified to be true & Correct  
Translation from Hindi / Punjabi /  
English language to English / Punjabi  
Hindi language

09 MAR 2024

Possession 3990 Sale

Contd...P..4/-

-4-

## COPY OF JAMABANDI (RECORD OF RIGHTS) (PATWARI's COPY)

079202400001038


Village : KOT,

Hadbast No.: 238, District : Panchkula

Tehsil : Panchkula

Year : 2021-2022

Khewat or Jamabandi No.	Khatouni No.	Name of Tarf or Patti	Name & detail of owner	Name & detail of cultivator	Well or other Mode of irrigation	Khasra No. or Muraba & Quilla No.	Area with type of land	Tax paid by tenant with detail & rate of payment	Share or scale and method of division	Remarks
448 contd.	499 contd.	Iqbal Singh contd.	Mansha Singh 1/108 share Baljinder Singh, Shamsher Singh, Sukhwinder Singh sons of Bir Singh son each one/third share 257/7776 share M/s. Allchemist Pvt. Ltd. 772/1525 share M/s. Golden			33// 1 9 10 11 20 34// 5 6 14 15 16 25/1	8-0 Rainfed 3-0 Rainfed 8-0 Rainfed 6-16 Rainfed 5-12 Rainfed 7-8 Rainfed 9-14 Rainfed 3-0 Rainfed 8-0 Rainfed 8-0 Rainfed 2-11 Rainfed		Rate of land as per Khewat No.1	Note: See Khewat No.51 Report dated 26.03.2019 by Allchemist



Certified to be true & Correct  
Translation from Hindi / Punjabi /  
English language to English / Punjabi -  
Hindi language

Contd... P.5/-

09 MAR 2024

-5-

## COPY OF JAMABANDI (RECORD OF RIGHTS) (PATWARI's COPY)


079202400001038

Village : KOT,

Hadbast No.: 238, District : Panchkula

Tehsil : Panchkula

Year : 2021-2022

Khewat or Jamabandi No.	Khatouni No.	Name of Tarf or Patti	Name & detail of owner	Name & detail of cultivator	Well or other Mode of irrigation	Khasra No. or Muraba & Quilla No.	Area with type of land	Tax paid by tenant with detail & rate of payment	Share or scale and method of division	Remarks
497 // 520	552	I       Iqbal Singh	Forest Pvt. Ltd.  New Delhi  5353603/  11858400 share  Local resident   Golden Forest India Ltd. S.C.O. No.834 Mani Majra U.T.	Self Cultivation		-----  Units 12 Total  cultivated  76-5  76-5 Rainfed   25//  25/1  29//  5  33//  19/1  25/2	-----  76-5     7-12 Rainfed   8-0 Chahi   2-13 Rainfed  0-19 Rainfed jd		  Possession Rate of land as per Khewat No.1  Certified to be true & Correct Translation from Hindi / Punjabi / English language to English / Punjabi Hindi language	Error No.18  Error No.20

Contd... P.6/-

09 MAR 2024

-6-

## COPY OF JAMABANDI (RECORD OF RIGHTS) (PATWARI's COPY)

079202400001038

Village : KOT,

Hadbast No.: 238, District : Panchkula

Tehsil : Panchkula

Year : 2021-2022

Khewat or Jamabandi No.	Khatouni No.	Name of Tarf or Patti	Name & detail of owner	Name & detail of cultivator	Well or other Mode of irrigation	Khasra No. or Muraba & Quilla No.	Area with type of land	Tax paid by tenant with detail & rate of payment	Share or scale and method of division	Remarks
497 contd.	552 contd.	Iqbal Singh contd.		Self Cultivation		35//				
						18	3-8 Rainfed			
						20	0-7 Rainfed			
						22	7-7 Rainfed			
						23	2-18 Rainfed			
						41//				
						13/2	2-4 Rainfed			
						42//				
						2	6-16 Rainfed			
						16/2	2-13 Rainfed			
						Units 11	44-17			
						Total				
						<u>Cultivation</u>				



Certified to be true & Correct  
 Translation from Hindi / Punjabi /  
 English language to English / Punjabi /  
 Hindi language

09 MAR 2024

Contd..P.7/-

COPY OF JAMABANDI (RECORD OF RIGHTS) (PATWARI's COPY)

079202400001038

Village : KOT,

Hadbast No.: 238, District : Panchkula

Tehsil : Panchkula

Year : 2021-2022

Khewat or Jamabandi No.	Khatouni No.	Name of Tarf or Patti	Name & detail of owner	Name & detail of cultivator	Well or other Mode of irrigation	Khasra No. or Muraba & Quilla No.	Area with type of land	Tax paid by tenant with detail & rate of payment	Share or scale and method of division	Remarks
497 contd.	552 contd.	Iqbal Singh contd.		Self Cultivation		44-17 8-0 Chahi 35-18 Rainfed 0-19 Rainfed				
	553			Sanam – Atma Ram Local residents tenancy at will		122// 7	1-2 Rainfed			
	554	Iqbal Singh	Manimajra U.T. contd.	Sawan son Sagaru son Local residents Tenancy at will		14// 11 13// 15/2	0-13 Watered 1-16 Rainfed			



Certified to be true & Correct  
Translation from Hindi / Punjabi /  
English language to English / Punjabi /  
Hindi language

*[Signature]*

09 MAR 2024

COPY OF JAMABANDI (RECORD OF RIGHTS) (PATWARI's COPY)

079202400001038

Village : **KOT,** Hadbast No.: **238,** District : **Panchkula** Tehsil : **Panchkula** Year : **2021-2022**

Khewat or Jamab andi No.	Khatouni No.	Name of Tarf or Patti	Name & detail of owner	Name & detail of cultivator	Well or other Mode of irrigation	Khasra No. or Muraba & Quilla No.	Area with type of land	Tax paid by tenant with detail & rate of payment	Share or scale and method of division	Remarks
497 contd.	555 .	Iqbal Singh contd.	Manimajra U.T. contd.	Sardha Singh  son Sohan  Singh son  Hanswa Local  Bunga tenancy  at will						
			Total Holdings			Units 14  Total Cultivation 48-8  8-0 Chahi  0-13 Watered  38-16 Rainfed  0-19 Rainfed jd	48-8			



Certified to be true & Correct  
Translation from Hindi / Punjabi /  
English to English / Punjabi / Hindi  
09 MAR 2024